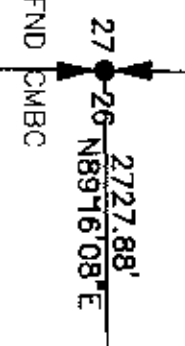
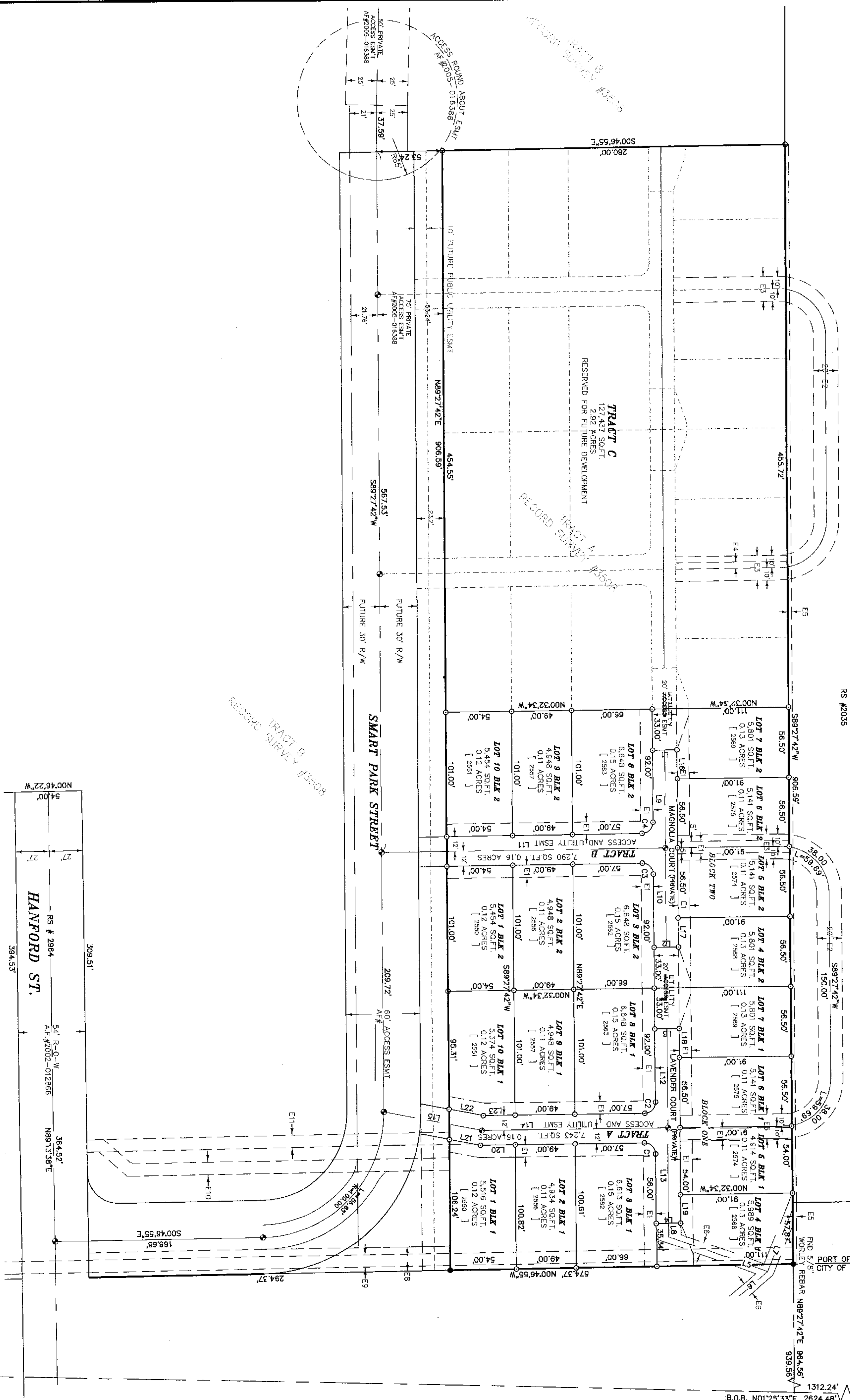


THE FINAL PLAT OF
SIENNA SKY VILLAGE
PHASE 1

S. 1/2 OF THE N.W. 1/4,
SEC. 26, T.10 N., R.28 E., W.M.
BENTON COUNTY, WASHINGTON

LEGEND
 ○ = SET 5/8" REBAR W/ YELLOW PLASTIC CAP
 ● = FOUND 5/8" REBAR MARKED STRATTON 14120
 * = STRATTON 14120 OR AS INDICATED
 B.O.B. = BASIS OF BEARING THAT ARE SUBJECT TO CHANGE BY THE CITY OF RICHLAND AT TIME OF BUILDING PERMIT ISSUANCE WHEN THE EXACT LOCATION OF ACCESS ONTO EACH LOT IS DETERMINED




272° 26' 08"
27° 26' 08" E
FND CMBC

SURVEYOR'S CERTIFICATE:

I, ROBERT H. STRATTON, A LICENSED LAND SURVEYOR IN THE STATE OF WASHINGTON, HEREBY CERTIFY THAT THE PLAT OF SIENNA SKY VILLAGE, AS SHOWN HEREON, IS BASED ON ALL AVAILABLE RECORDS AND FIELD SURVEYING AND THAT ALL COURSES AND DISTANCES ARE CORRECTLY SHOWN AND THAT SAID PLAT IS STAKED ON THE GROUND AS INDICATED HEREON.

5/24/06
DATE



INDEX

| | | | | |
|-----|-----|-----|-----------|----|
| 1/4 | 1/4 | SEC | T. | R. |
| | | 26 | 10 N 28 E | |

AUDITOR'S CERTIFICATE

FILED FOR RECORD THIS 5TH DAY OF MAY A.D. 2006 AT 2:30 MINUTES P.M. IN VOLUME 2948 PLATS PAGE 242 AT THE REQUEST OF ROBERT H. STRATTON, P.L.S.
 Auditor: *Michelle Gagarin*
 BENTON COUNTY AUDITOR
 INDEX NO. 2948-017252
 FEE NO. 2948PL-2DWS

FINAL PLAT FOR ARROWOOD STRATTON SURVEYING & MAPPING

7525 W. DESCHUTES PL. UNIT 1C
KENNICK, WA, 99336
 FAX: (509) 735-7964
 stratton@strattonsurvey.com
 DATE: 5/24/06
 DRAWN BY: ADM
 JOB # 2948

